

## Scope of Work

### LETCHER COUNTY FISCAL COURT

#### **PROJECT NAME: [742976 Rip Rap Group 44] – Shoulder Repair**

Questions: email [judgeadams@letchercounty.ky.gov](mailto:judgeadams@letchercounty.ky.gov) and [procurement@erassist.com](mailto:procurement@erassist.com)

Responses are due no later than **March 13th, 2025; 2:00 PM ET.**

**Any contractor with overdue work for the county is ineligible for additional work from the county until overdue projects are completed.**

#### **Required Documents for Submission in DFS Procurement Portal:**

Copy of Insurance

Copy of Drug Free Workplace Policy

#### **RESPONSE DELIVERY:**

Bid and all required forms shall be submitted through the DFS Procurement Portal:

[dfs.bonfirehub.com](https://dfs.bonfirehub.com)



#### **Procurement Notes:**

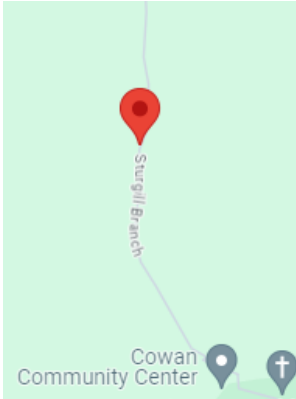

- All requested information must be filled out to be considered a valid bid.
- Work is expected to be completed **within 60 days of contract award.**
- Work will follow all best construction practices. All work shall conform to Division 400 of the KY Department of Highways 2019 Standard Specifications for Road and Bridge Construction, which can be found at <http://transportation.ky.gov/Construction/Pages/Kentucky-Standard-Specifications.aspx>
- For Ditching Projects or culvert clean out projects. Earthen Material from Ditching or Culvert Clean Out may be worked into surrounding embankment at appropriate angles, especially in locations under which Channel Lining will be installed. Remaining Sediment or Earthen Material must be hauled to a government borrow pit (location/tickets/photos must be included on invoice) or hauled to a landfill. Debris must be hauled to a landfill. Landfill tickets are required to be submitted with an invoice.
- Invoices must include at least 4 Photos of “Before” and 4 Photos “After” work completion. Photos must be taken with an app (such as Solocator or GPS Camera) that displays the GPS (and preferably road name) and date.
- If rock/aggregate or fill material is supplied as part of this work, the Invoice must list the quarry location of aggregate or the source location of the fill. If rock/aggregate is supplied from a third party, must provide documentation from the third party of the original location

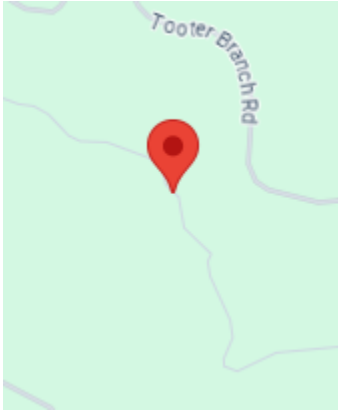
of the aggregate or fill. Third party documentation must be signed and submitted on third party letterhead.

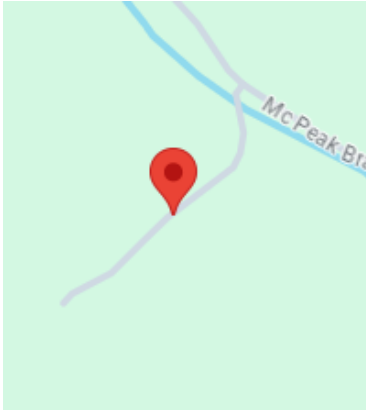

- This work is for a specific site/repair with quantities listed on a FEMA grant; as such documentation supporting the quantities must be provided (e.g. quarry tickets, or load counts/truck capacities). Invoices must list the haul off location of any debris, spoils, or waste (example: permitted landfill, recycling location, or road dept for reuse).
- Payment will follow only after work is completed, all documentation is received from the Contractor and reconciled by the Grants Management Team, and after approval by the Fiscal Court. (Documentation to include items such as before/after photos (always required), quarry documentation, quantity documentation, and documentation of disposal).
- Successful bidders, assigns, subcontractors must be compliant with all applicable Federal, State and Local laws.
- Letcher County reserves the right to accept or reject any and all bids. Letcher County reserves the right to seek clarification from bidders.
- Letcher County Fiscal Court is an Equal Opportunity Employer and encourages all qualified businesses to respond to this request, including minority, women, veteran owned businesses, as well as hub-zone businesses.
- Work can not start until the contract agreement is fully executed and the contractor has made contact with Letcher County Matt Amburgey at (606) 595-8710 to schedule work and work supervision/inspection.





Using Care to not destroy pavement or place equipment in water:

| Site #                 | Scope   | GPS /Map  | Picture   |
|------------------------|---|---|---|
| Sturgill Branch Site 2 |   |   |   |
| A                      | <ol style="list-style-type: none"><li>1. Install 4.66 SY of Geotextile Fabric</li><li>2. Install 9.24 Tons of Channel Lining (14'L x 3'W x 4'D)</li><li>3. Install 0.58 Tons DGA Road Base to create a shoulder.</li><li>4. Install 126 SF of coir mat.</li></ol> |  <p><a href="#">GPS: 37.07314, -82.85907</a></p> |  |

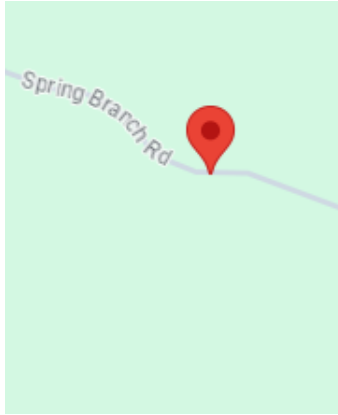

| Site #                        | Scope  | GPS /Map  | Picture   |
|-------------------------------|--|---|---|
| <b>Sturgill Branch Site 3</b> |  |   |   |
| <b>A</b>                      | <ol style="list-style-type: none"> <li>1. Install 3.33 SY of Geotextile Fabric</li> <li>2. Install 3.30 TON of Channel Lining (10'L x 3'W x 2'D)</li> <li>3. Install 0.42 Tons DGA Road Base to create a shoulder.</li> <li>4. Install 70 SF of coir mat.</li> </ol> |  <p><a href="#">GPS: 37.07138, -82.85920</a></p> |  |

| Site #                       | Scope   | GPS /Map   | Picture  |
|------------------------------|---|--|--|
| <b>Stanley Drive Site 1</b>  |   |  |  |
| <b>A</b>                     | <ol style="list-style-type: none"> <li>1. Install 2 SY of Geotextile Fabric</li> <li>2. Install 2.97 TON of Channel Lining (18'L x 1'W x 3'D)</li> <li>3. Install 0.25 Tons DGA Road Base to create a shoulder.</li> <li>4. Install 110 SF of coir mat.</li> </ol>    |  <p><a href="#">GPS: 37.20516, -82.60046</a></p>  |   |
| <b>Spring Branch Site 2b</b> |   |  |  |
| <b>A</b>                     | <ol style="list-style-type: none"> <li>1. Install 34 SY of Geotextile Fabric</li> <li>2. Install 84.15 TON of Channel Lining (102'L x 3'W x 5'D)</li> <li>3. Install 4.25 Tons DGA Road Base to create a shoulder.</li> <li>5. Install 742 SF of coir mat.</li> </ol> |  <p><a href="#">GPS: 37.15541, -82.91519</a></p> |  |

| Site #                      | Scope   | GPS /Map   | Picture   |
|-----------------------------|---|--|---|
| <b>Spring Branch Site 3</b> |   |  |   |
| <b>A</b>                    | <ol style="list-style-type: none"> <li>1. Remove existing culvert and replace with 16 LF of 24 in Diameter HDPE Culvert.</li> <li>2. Install 22 SY of Geotextile Fabric to enwrap culvert and backfill rock per specifications</li> <li>3. Install 15.00 Tons of Crushed Limestone Backfill around culvert.</li> <li>4. Install 1.11 Tons of DGA road base on top of culvert.</li> <li>5. Widen and deepen 12 LF of culvert inlet and outlet ditches. (24 LF Total).</li> <li>6. Install 12.5 SY of Geotextile Fabric (14'L x 8'W) to each end of culvert. (25 SY total)</li> <li>7. Install 4 Tons of Class II Channel Lining (12'L x 6'W x 1'D) to culvert inlet and outlet (8 Tons Total)</li> </ol> |  <p><a href="#">GPS: 37.20516, -82.60046</a></p> |  |

| Site #                      | Scope  | GPS /Map   | Picture  |
|-----------------------------|--|--|--|
| <b>Spring Branch Site 4</b> |  |  |  |
| <b>A</b>                    | <ol style="list-style-type: none"> <li>1. Install 13.33 SY of Geotextile Fabric</li> <li>2. Install 26.4 TON of Channel Lining (40'L x 3'W x 4'D)</li> <li>3. Install 308 SF of coir mat.</li> </ol>   |  <p><a href="#">GPS: 37.15598, -82.91586</a></p>  |   |
| <b>Spring Branch Site 5</b> |  |  |  |
| <b>A</b>                    | <ol style="list-style-type: none"> <li>1. Install 3.56 SY of Geotextile Fabric</li> <li>2. Install 5.28 TON of Channel Lining (16'L x 2'W x 'D)</li> <li>3. Install 0.44 Tons DGA Road Base to create a shoulder.</li> <li>4. Install 100 SF of coir mat.</li> </ol> |  <p><a href="#">GPS: 37.15617, -82.91636</a></p> |  |



| Site #                      | Scope  | GPS /Map  | Picture   |
|-----------------------------|--|---|---|
| <b>Spring Branch Site 7</b> |  |   |   |
| <b>A</b>                    | <ol style="list-style-type: none"> <li>1. Install 14 SY of Geotextile Fabric</li> <li>2. Install 34.65 TON of Channel Lining (42'L x 3'W x 5'D)</li> <li>3. Install 1.75 Tons DGA Road Base to create a shoulder.</li> <li>4. Install 322 SF of coir mat.</li> </ol> |  <p><a href="#">GPS: 37.15625, -82.91698</a></p> |  |



| <b>Total Quantity List</b>  |   |                        |                 |
|---|---|------------------------|-----------------|
| Unit pricing shall be all-inclusive and include all labor, equipment, material, and supply costs and shall not be increased or changed for any reason other than changes requested or approved by the County. |   |                        |                 |
| <b>Bid item</b>   | <b>Description</b>  | <b>Unit of Measure</b> | <b>Appx Qty</b> |
| 1   | Remove existing culvert and replace with 24" Diameter HDPE. | LF                     | 16              |
| 2   | Install Crushed Limestone Backfill                          | TON                    | 15              |
| 3   | Widen and Deepen ditch at culvert ends                      | LF                     | 24              |
| 4   | Installation and Provision of Geotextile Fabric             | SY                     | 122             |
| 5   | Installation and Provision of Class II Channel Lining       | TON                    | 4               |
| 6   | Installation and Provision of Channel Lining                | TON                    | 166             |
| 7   | Installation and Provision of DGA Road Base                 | TON                    | 9               |
| 8   | Installation and Provision of coir mat.                     | SF                     | 1778            |
| 9   | Mobilization/Demobilization and Traffic Control             | Lump Sum               | 1               |