

Scope of Work

LETCHER COUNTY FISCAL COURT

PROJECT NAME: [742978 - Rip Rap Group 46] Shoulder Repair

Questions: email judgeadams@letchercounty.ky.gov and procurement@erassist.com

Responses are due no later than **March 13th, 2025; 2:00 PM ET.**

Any contractor with overdue work for the county is ineligible for additional work from the county until overdue projects are completed.

Required Documents for Submission in DFS Procurement Portal:

Copy of Insurance

Copy of Drug Free Workplace Policy

RESPONSE DELIVERY:

Bid and all required forms shall be submitted through the DFS Procurement Portal:

dfs.bonfirehub.com

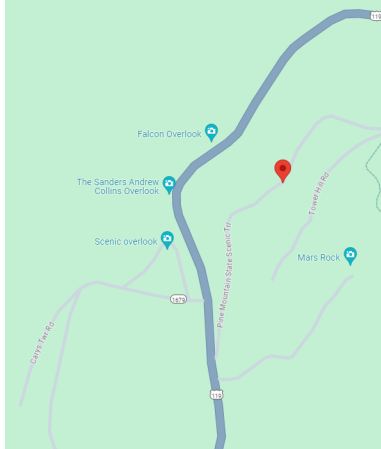

Procurement Notes:

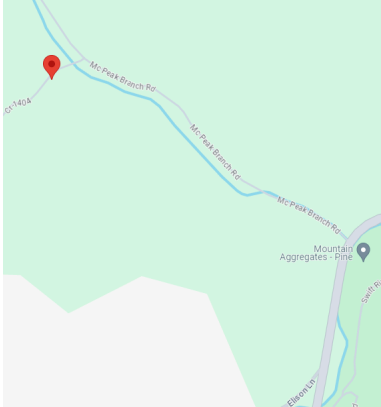

- All requested information must be filled out to be considered a valid bid.
- Work is expected to be completed **within 60 days of contract award.**
- Work will follow all best construction practices. All work shall conform to Division 400 of the KY Department of Highways 2019 Standard Specifications for Road and Bridge Construction, which can be found at <http://transportation.ky.gov/Construction/Pages/Kentucky-Standard-Specifications.aspx>
- For Ditching Projects or culvert clean out projects. Earthen Material from Ditching or Culvert Clean Out may be worked into surrounding embankment at appropriate angles, especially in locations under which Channel Lining will be installed. Remaining Sediment or Earthen Material must be hauled to a government borrow pit (location/tickets/photos must be included on invoice) or hauled to a landfill. Debris must be hauled to a landfill. Landfill tickets are required to be submitted with an invoice.
- Invoices must include at least 4 Photos of "Before" and 4 Photos "After" work completion. Photos must be taken with an app (such as Solocator or GPS Camera) that displays the GPS (and preferably road name) and date.
- If rock/aggregate or fill material is supplied as part of this work, the Invoice must list the quarry location of aggregate or the source location of the fill. If rock/aggregate is supplied from a third party, must provide documentation from the third party of the original location

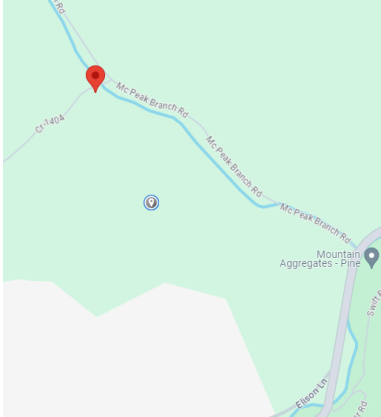

of the aggregate or fill. Third party documentation must be signed and submitted on third party letterhead.

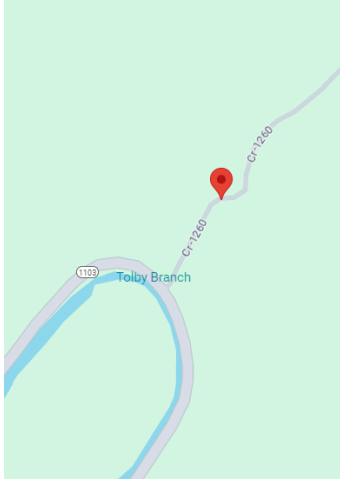

- This work is for a specific site/repair with quantities listed on a FEMA grant; as such documentation supporting the quantities must be provided (e.g. quarry tickets, or load counts/truck capacities). Invoices must list the haul off location of any debris, spoils, or waste (example: permitted landfill, recycling location, or road dept for reuse).
- Payment will follow only after work is completed, all documentation is received from the Contractor and reconciled by the Grants Management Team, and after approval by the Fiscal Court. (Documentation to include items such as before/after photos (always required), quarry documentation, quantity documentation, and documentation of disposal).
- Successful bidders, assigns, subcontractors must be compliant with all applicable Federal, State and Local laws.
- Letcher County reserves the right to accept or reject any and all bids. Letcher County reserves the right to seek clarification from bidders.
- Letcher County Fiscal Court is an Equal Opportunity Employer and encourages all qualified businesses to respond to this request, including minority, women, veteran owned businesses, as well as hub-zone businesses.
- Work can not start until the contract agreement is fully executed and the contractor has made contact with Letcher County Matt Amburgey at (606) 595-8710 to schedule work and work supervision/inspection.

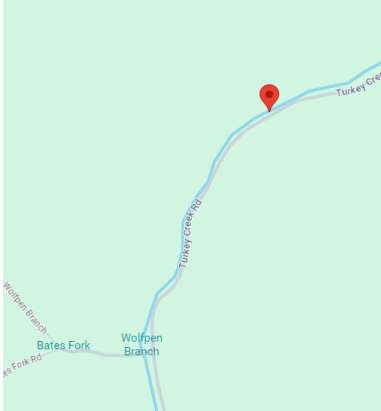


Using Care to not destroy pavement or place equipment in water:



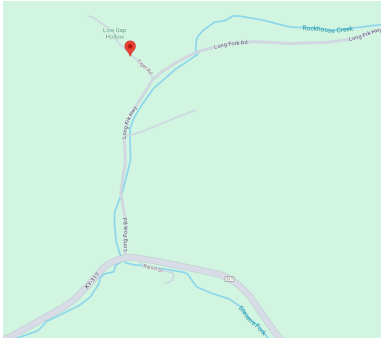

Site #	Scope	GPS /Map	Picture
Tower Road Site 3			
	<ol style="list-style-type: none">1. Install 38.20 SY of Geotextile Fabric2. Install 28.14 Tons of Channel Lining (17'L x 3'W x 20'D)/2 due to the slope of embankment.3. Install 0.71 Tons of DGA road base to create a shoulder.	 <p>GPS: 37.07785, -82.80855</p>	

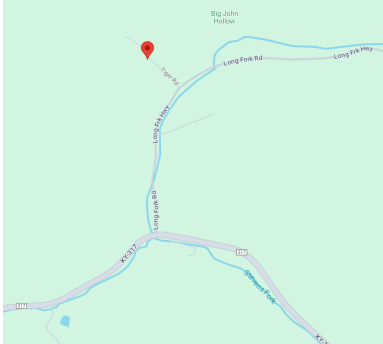

Site #	Scope	GPS /Map	Picture
Tucker Drive Site 3			
	<ol style="list-style-type: none"> 1. Remove 61.26 Tons of temporary Channel Lining and take to Road Department yard 2. Install 87 SY of Geotextile Fabric 3. Install 61.26 Tons of Channel Lining (74'L x 3'W x 10'D)/2 due to slope of embankment. 4. Install 3.08 Tons of DGA road base to create a shoulder. 	 <p>GPS: 37.20283, -82.59752</p>	

Site #	Scope	GPS /Map	Picture
Tucker Drive Site 5			
	<ol style="list-style-type: none"> 1. Remove 45.20 Tons of temporary Channel Lining and take to Road Department yard 2. Install 67.83 SY of Geotextile Fabric 3. Install 45.20 Tons of Channel Lining (91'L x 3'W x 6'D)/2 due to slope of embankment. 4. Install 3.79 Tons of DGA road base to create a shoulder. 	 <p>GPS: 37.20300, -82.59710</p>	

Site #	Scope	GPS /Map	Picture
Tolby Branch Site 2			
A	<ol style="list-style-type: none"> 1. Install 25 SY of Geotextile Fabric 2. Install 14.9 TON of Channel Lining (45'L x 3'W x 4'D)/2 due to slope of embankment. 3. Install 1.88 Tons of DGA road base to create a shoulder. 	 <p>GPS: 37.10140, -82.99737</p>	

Site #	Scope	GPS /Map	Picture
Turkey Creek Rip Rap			
D	<ol style="list-style-type: none"> 1. Install 9.85 SY of Geotextile Fabric 2. Install 4.47 Tons of Channel Lining (18'L x 2'W x 4.5'D)/2 due to slope of embankment. 3. Install 0.50 Tons of DGA Road Base to create a shoulder. 	 <p>GPS: 37.08845, -82.01902</p>	
B	<ol style="list-style-type: none"> 1. Install 5.19 SY of Geotextile Fabric 2. Install 2.72 Tons of Channel Lining (11'L x 3'W x 3'D)/2 due to slope of embankment. 3. Install 0.46 Tons of DGA Road Base to create a shoulder. 	 <p>GPS: 37.09374, -82.01373</p>	

Site #	Scope	GPS /Map	Picture
Tiger Road Rip Rap			
A	<ol style="list-style-type: none"> 1. Install 23.06 SY of Geotextile Fabric 2. Install 24.28 Tons of Channel Lining (22'L x 5'W x 8'D) 3. Install 1.53 Tons DGA Road Base to create a shoulder. 	 <p>GPS: 37.25079, -82.73877</p>	
B	<ol style="list-style-type: none"> 1. Install 93.94 SY of Geotextile Fabric 2. Install 60.01 Tons of Channel Lining (145'L x 3'W x 5'D) 3. Install 6.04 Tons DGA Road Base to create a shoulder. 	 <p>GPS: 37.24989, -82.73767</p>	

Site #	Scope	GPS /Map	Picture
C	<ol style="list-style-type: none"> 1. Install 10.02 SY of Geotextile Fabric 2. Install 4.14 Tons of Channel Lining (25'L x 2'W x 3'D) 3. Install 0.69 Tons DGA Road Base to create a shoulder. 	 <p>GPS: 37.25026, -82.73821</p>	

Total Quantity List			
Unit pricing shall be all-inclusive and include all labor, equipment, material, and supply costs and shall not be increased or changed for any reason other than changes requested or approved by the County.			
Bid item	Description	Unit of Measure	Appx Qty
1	Remove Temporary Channel Lining and take to road department yard	TON	107
2	Installation and provision of Geotextile Fabric for Embankment/Shoulder.	SY	360
3	Installation and provision of Channel Lining	TON	246
4	Installation and provision of DGA Road Base	TON	19
5	Mobilization/Demobilization and Traffic Control	Lump Sum	1